

Complete Fishing And Floating Information For Lafayette County Missouri

Are you an outdoor enthusiast looking for the perfect fishing and floating destination? Look no further than Lafayette County, Missouri. Nestled in the heart of the Show-Me State, this hidden gem offers a plethora of opportunities to indulge in fishing and floating adventures. From calm streams to scenic lakes, Lafayette County is a haven for anglers and water enthusiasts alike.

Exploring the Waterways

Lafayette County boasts an impressive selection of waterways that cater to all levels of fishing and floating enthusiasts. Whether you are a seasoned angler or a beginner looking for a new hobby, these beautiful waterways will leave you mesmerized.

1. Missouri River

The majestic Missouri River passes through Lafayette County, providing excellent fishing and floating opportunities. Known for its abundance of catfish, largemouth bass, and walleye, this mighty river offers a diverse fishing experience. Grab your fishing gear, hop on a boat, and get ready for an unforgettable adventure along the Missouri River.




Lafayette County Missouri Fishing & Floating Guide Book: Complete fishing and floating information for Lafayette County Missouri (Missouri Fishing & Floating Guide Books)

by Melody Carlson (Kindle Edition)

★★★★★ 5 out of 5

Language : English

File size : 66234 KB
Text-to-Speech : Enabled
Screen Reader : Supported
Enhanced typesetting : Enabled
Word Wise : Enabled
Print length : 192 pages



Exploring the Missouri River

As you immerse yourself in the tranquil surroundings of the Missouri River, keep an eye out for prime fishing spots. Look for submerged rock piles, fallen trees, and shallow areas, as these tend to attract fish seeking shelter or a quick meal.

Don't forget to check local fishing regulations and obtain the necessary licenses, as conservation is important to maintain the natural balance of the river ecosystem.

2. Blue Springs Lake

If you prefer lake fishing, Blue Springs Lake in Lafayette County is an excellent choice. This 720-acre reservoir offers a picture-perfect setting for anglers to catch bass, crappie, and catfish. The serene atmosphere, combined with the abundance of fish, makes Blue Springs Lake a favorite among locals and visitors alike.



Fishing Tips for Blue Springs Lake

When fishing on Blue Springs Lake, consider using soft plastic baits or jigs. The calm waters make it easier to target specific areas where fish tend to congregate, such as near brush piles or rocky structures. For a successful trip, be patient, observe the surroundings, and adapt your fishing techniques as needed.

3. Sni-A-Bar Creek

If you are looking for a more tranquil fishing experience, head to Sni-A-Bar Creek in Lafayette County. This serene stream offers an abundance of smallmouth bass, channel catfish, and sunfish. Grab your fishing rod and enjoy the peaceful sound of running water as you wade through Sni-A-Bar Creek.



Tactics for Fishing Sni-A-Bar Creek

To maximize your chances of catching fish in Sni-A-Bar Creek, try using live bait such as worms or small minnows. The clear waters of the creek allow for excellent visibility, enabling you to spot fish lurking in the shallows. Be stealthy and cast your line upstream, letting the bait flow naturally with the current.

Floating Adventures

Fishing isn't the only way to enjoy the water in Lafayette County. The numerous streams and rivers in the area provide a playground for floating enthusiasts seeking some adrenaline-pumping fun. Whether you prefer canoeing, kayaking, or tubing, Lafayette County offers something for everyone.

1. Fishing Float Trips

Combine your love for fishing with a floating adventure by embarking on fishing float trips in Lafayette County. These guided trips allow you to explore the waterways while casting your line. Float along the meandering streams and take in the picturesque landscapes while reeling in your catch of the day.

2. Lazy River Tubing

If a relaxing and carefree float is more your style, try lazy river tubing. Grab an inflatable tube, kick back, and let the gentle current guide you as you soak up the sun. Swoosh past scenic riverbanks and enjoy the company of friends and family on this leisurely adventure.

3. Kayak and Canoe Tours

For those seeking a more active floating experience, kayak and canoe tours are a must-try in Lafayette County. Paddle at your own pace, explore hidden coves, and witness the incredible flora and fauna that call these waterways home. Whether you are a novice or an experienced paddler, kayak and canoe tours provide a thrilling outdoor adventure.

Lodging and Amenities

Lafayette County offers a wide range of lodging options to suit all preferences and budgets. Whether you prefer cozy cabins by the lake, family-friendly campgrounds, or luxurious resorts, you'll find the perfect accommodation to make your stay comfortable.

Additionally, several marinas, bait shops, and outdoor supply stores are available in Lafayette County, ensuring you have everything you need for your fishing and floating escapades. From fishing gear to boat rentals, these establishments have you covered.

If you are searching for an outdoor paradise that offers fantastic fishing and floating opportunities, Lafayette County, Missouri, should be at the top of your list. With its diverse waterways, serene landscapes, and plentiful fish species, this hidden gem is a haven for outdoor enthusiasts. Take a break from the hustle and bustle of everyday life and immerse yourself in the natural beauty that Lafayette County has to offer.



Lafayette County Missouri Fishing & Floating Guide Book: Complete fishing and floating information for Lafayette County Missouri (Missouri Fishing & Floating Guide Books)

by Melody Carlson (Kindle Edition)

★★★★★ 5 out of 5

Language : English
File size : 66234 KB
Text-to-Speech : Enabled
Screen Reader : Supported
Enhanced typesetting : Enabled
Word Wise : Enabled
Print length : 192 pages



Lafayette County Missouri Fishing & Floating Guide Book

Over 371 full 8 ½ x 11 sized pages of information with maps and aerial photographs available. Fishing information is included for ALL of the county's public ponds and lakes, listing types of fish for each pond or lake, average sizes, and exact locations with GPS coordinates and directions. Also included is fishing information for most of the streams and rivers including access points and public areas with road contact and crossing points and also includes fish types and average sizes.

NEW NEW Now with a complete set of full sized U.S.G.S. Topographical Maps for the entire county that normally cost from \$12.00 to \$14.00 each but are included on the disk for FREE. These maps are complete full sized 7.5 minute series quadrangle maps in 1:24,000 scale maps.

Contains complete information on

Baltimore Bend C A Ponds

Blackwater Rivers (F)

Confederate Memorial State

Davis Creeks

Edwin Pape Lake

Higginsville City Lakes

Lexington Park Ponds

Little Sni-a-Bar Creek

Maple Leaf C A Lake

Missouri River (F)


Odessa Lakes

Salt Fork

Sni-A-Bar Creeks (F)


Tabo Creeks (F)

(F) means floatable stream or river



Unmasking the Enigma: A Colliding World of Bartleby and Benito Cereno in Dover Thrift Editions

When it comes to classic literary works, Dover Thrift Editions has established itself as a reliable source for readers across the world. Two of its acclaimed publications,...



Critical Digital Pedagogy Collection: Revolutionizing Education in the Digital Age

In today's rapidly evolving digital landscape, education has been greatly impacted by the emergence of new technologies and pedagogical approaches. Critical Digital...



The Diary Of Cruise Ship Speaker: An Unforgettable Adventure On The High Seas

Embark on an incredible journey filled with captivating stories, awe-inspiring destinations, and unforgettable adventures. Welcome to the diary of a cruise ship...




Best Rail Trails Illinois: Discover the Perfect Trails for Outdoor Adventures

If you're an outdoor enthusiast looking for a thrilling adventure in Illinois, look no further than the state's incredible rail trails. These former rail lines, converted...




Child Exploitation: A Historical Overview And Present Situation

Child exploitation is a grave issue that has plagued societies throughout history. The abuse, mistreatment, and exploitation of children in various forms...



The Untold Story Of The 1909 Expedition To Find The Legendary Ark Of The

Deep within the realms of legends and mythology lies the mysterious Ark of the Covenant. Legends say that it holds immense power and is said to be a divine testament of an...



Through The Looking Glass - A Wonderland Adventure

Lewis Carroll, the pen name of Charles Lutwidge Dodgson, took us on an unforgettable journey down the rabbit hole with his iconic novel...



Advances In Food Producing Systems For Arid And Semiarid Lands

In the face of global warming and the increasing scarcity of water resources, food production in arid and semiarid lands has become a significant challenge. However, numerous...